



**AQUIND Limited**

---

# **AQUIND INTERCONNECTOR**

Indicative Landscape Mitigation Plans

Option B(ii) WQ CA1.3.7

The Planning Act 2008

The Infrastructure Planning (Examination Procedure) Rules 2010, Rule 8(1)(b)

Document Ref: 7.7.8

PINS Ref.: EN020022

**AQUIND Limited**

---

# **AQUIND INTERCONNECTOR**

Indicative Landscape Mitigation Plans

Option B(ii) WQ CA1.3.7

**PINS REF.: EN020022**

**DOCUMENT: 7.7.8**

**DATE: 23 DECEMBER 2020**

WSP

WSP House

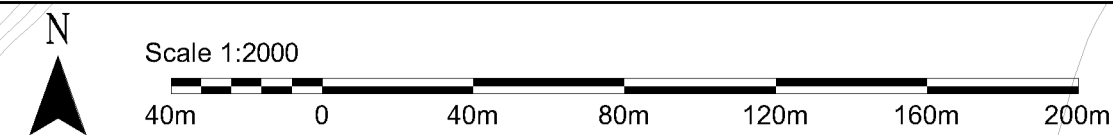
70 Chancery Lane

London

WC2A 1AF

+44 20 7314 5000

[www.wsp.com](http://www.wsp.com)



Notes:  
 1. Lower planting heights may be required beneath overhead power lines. No new tree planting should take place within 30m of such locations.  
 2. Existing landform contours presented on the plan are derived from two sources of information; a detailed topographic survey (which shows contours at .25m intervals) and a Lidar survey which shows contours at 1m intervals.

- Legend**
- Order Limits**
- Existing
  - Proposed
- Existing**
- Existing ground level contour
  - Existing non-residential development
  - Existing residential development
  - Existing underground cable route
  - Monarch's Way (ProW)
  - Existing pylon
  - Indicative existing overhead power lines
  - Existing fencing
  - Existing woodland
  - Existing ancient woodland
  - Existing native hedgerows
  - Existing native hedgerows with hedgerow trees
  - Existing grassland / scrub
  - Existing scrub
  - Existing National Grid mitigation planting
  - Existing mature trees
  - Existing arable farmland
  - Existing pasture
  - Existing recreation area
  - Existing semi-improved grassland
  - Bare ground
  - No proposed landscaping
- Proposed**
- Proposed contours
  - Proposed native hedgerow
  - Proposed native hedgerow with hedgerow trees
  - Proposed native mixed woodland (up to 15m)
  - Proposed native mixed woodland (up to 25m)
  - Proposed native mixed woodland (with height managed adjacent to overhead lines)
  - Proposed coniferous woodland
  - Proposed scrub
  - Proposed scrub with scattered trees
  - Proposed calcareous grassland
  - Proposed marshy grassland
  - Proposed attenuation pond
  - Vegetated conveyance and infiltration swale (marginal planting)
  - Proposed access road
  - Proposed additional access road
  - Proposed gate
  - Proposed access point
  - Proposed fence
- Management of existing hedgerows**
- Gap up through new hedgerow planting
  - New hedgerow planting (to replace hedgerows grubbed out) with hedgerow trees
  - Restrict removal of hedgerows and maintain at existing height
  - Gap up with new hedgerow planting where necessary
  - Restrict removal of hedgerows and maintain at existing height. Introduce new hedgerow trees where possible and gap up with new hedgerow planting where necessary



Infrastructure Planning (Applications: Prescribed Form & Procedure) Regulations 2000 - Regulation 5(2)(a)

REV	DATE	BY	DESCRIPTION	CHK	APP
C5	25/12/2020	DW	REVISED ORDER LIMITS AND FURTHER AMENDMENTS	MB	AF
O2	24/11/2020	DW	REVISIONS TO VEGETATION	MB	AF
O1	03/04/2020	DW	FIRST ISSUE	MB	AF

DRAWING STATUS: **FINAL**

**wsp**

3rd Floor, Kings Orchard, 1 Queen St, Bristol, BS2 0HQ, UK  
 T+ 44 (0) 1179 306 200  
 wsp.com

CLIENT: **AQUIND**

PROJECT: AQUIND Interconnector

TITLE: Figure 15.48a: Indicative Landscape Mitigation Plan Option B(ii) (north)

SCALE AT A1:	CHECKED:	APPROVED:
1:2000	MB	AF

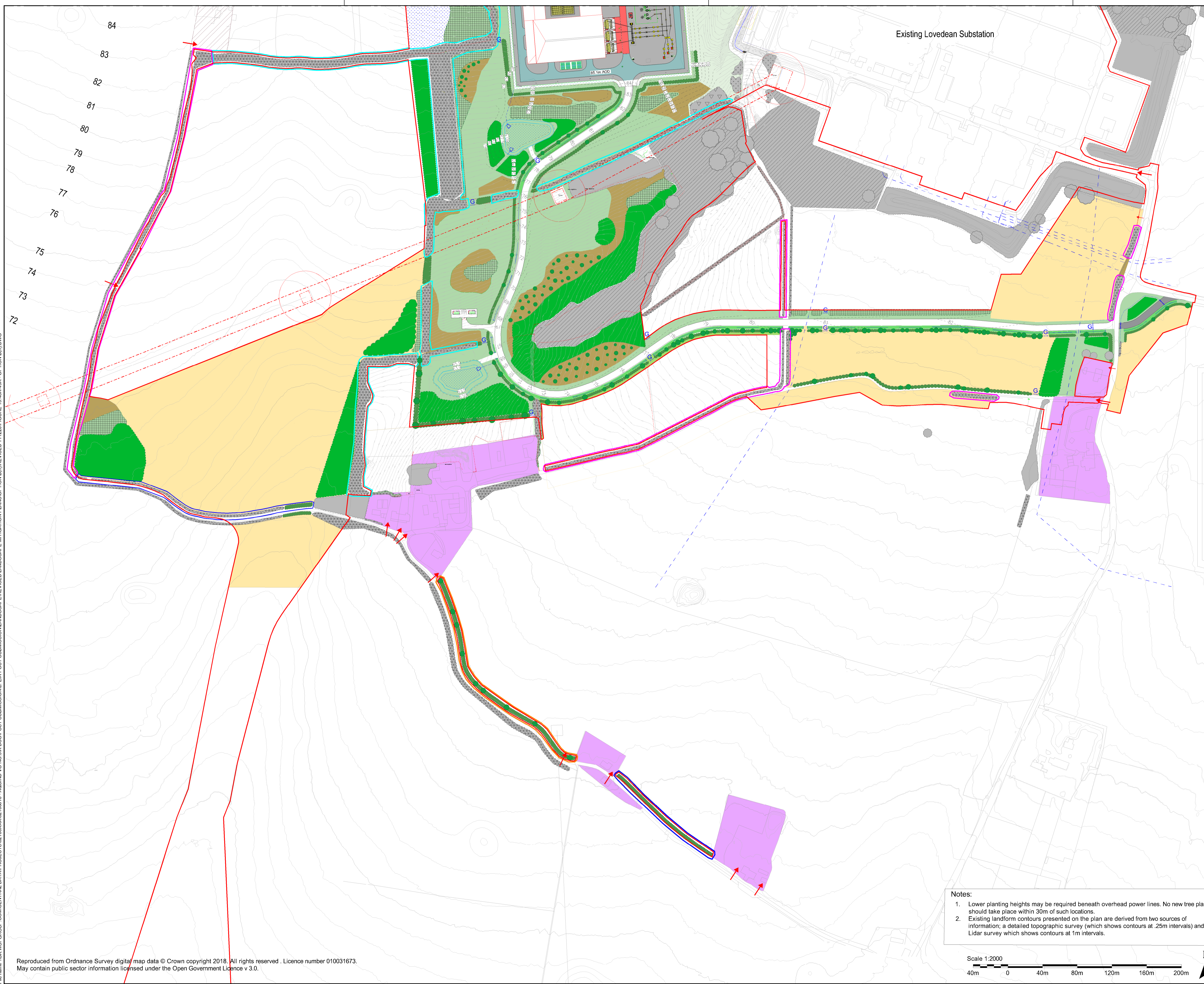
PROJECT NO:	DESIGNED:	DRAWN:	DATE:
EN020022	MB	DW	03/04/2020

DRAWING NO:	REV:
EN020022-ES-15.48a	03

© WSP UK Ltd

Reproduced from Ordnance Survey digital map data © Crown copyright 2018. All rights reserved. Licence number: 010031673. May contain public sector information licensed under the Open Government Licence v 3.0.

File name: \\UK.WSPGROUP.COM\CENTRAL DATA\PROJECTS\62100XXX\62100616 - AQUIND VO NO 3/A DCO\POST SUBMISSION\LANDSCAPE MITIGATION PLANS\OPTION B(ii)\REVISED 111220\Figure 15.49a-49a - OPTION B(ii).DWG



- Legend**
- Order Limits
  - Existing
    - Access point
    - Existing ground level contour
    - Existing non-residential development
    - Existing residential development
    - Existing underground cable route
    - Monarch's Way (ProW)
    - Existing pylon
    - Indicative existing overhead power lines
    - Existing fencing
    - Existing woodland
    - Existing ancient woodland
    - Existing native hedgerows
    - Existing native hedgerows with hedgerow trees
    - Existing grassland / scrub
    - Existing scrub
    - Existing National Grid mitigation planting
    - Existing mature trees
    - Existing arable farmland
    - Existing pasture
    - Existing recreation area
    - Existing semi-improved grassland
    - Bare ground
    - No proposed landscaping
  - Proposed
    - Proposed contours
    - Proposed native hedgerow
    - Proposed native hedgerow with hedgerow trees
    - Proposed native mixed woodland (up to 15m)
    - Proposed native mixed woodland (up to 25m)
    - Proposed native mixed woodland (with height managed adjacent to overhead lines)
    - Proposed coniferous woodland
    - Proposed scrub
    - Proposed scrub with scattered trees
    - Proposed calcareous grassland
    - Proposed marshy grassland
    - Proposed attenuation pond
    - Vegetated conveyance and infiltration swale (marginal planting)
    - Proposed access road
    - Proposed additional access road
    - Proposed gate
    - Proposed access point
    - Proposed fence
  - Management of existing hedgerows
    - Gap up through new hedgerow planting
    - New hedgerow planting (to replace hedgerows grubbed out) with hedgerow trees
    - Restrict removal of hedgerows and maintain at existing height
    - Gap up with new hedgerow planting where necessary
    - Restrict removal of hedgerows and maintain at existing height
    - Introduce new hedgerow trees where possible and gap up with new hedgerow planting where necessary

Infrastructure Planning (Applications: Prescribed Forms & Procedure) Regulations 2009 - Regulation 5(2)(a)

REV	DATE	BY	DESCRIPTION	CHK	APP
C5	25/12/2020	DW	REVISED ORDER LIMITS AND FURTHER AMENDMENTS	MB	AF
O2	24/11/2020	DW	REVISIONS TO VEGETATION	MB	AF
O1	03/04/2020	DW	FIRST ISSUE	MB	AF

FINAL



3rd Floor, Kings Orchard, 1 Queen St, Bristol, BS2 0HQ, UK  
T+ 44 (0) 1179 306 200  
wsp.com

CLIENT:



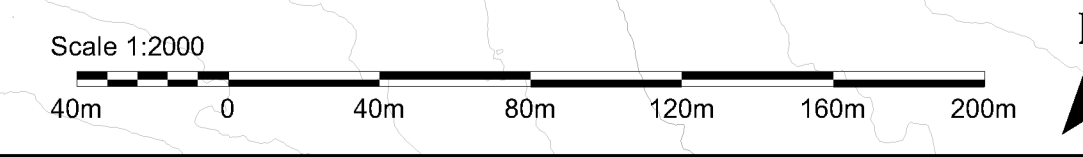
PROJECT:

AQUIND Interconnector

TITLE:

Figure 15.49a: Indicative Landscape Mitigation Plan Option B(ii) (south)

- Notes:**
- Lower planting heights may be required beneath overhead power lines. No new tree planting should take place within 30m of such locations.
  - Existing landform contours presented on the plan are derived from two sources of information; a detailed topographic survey (which shows contours at .25m intervals) and a Lidar survey which shows contours at 1m intervals.



SCALE AT A1:	CHECKED:	APPROVED:
1:2000	MB	AF
PROJECT NO:	DESIGNED:	DRAWN:
EN020022	MB	DW
DATE:	03/04/2020	
DRAWING NO:	EN020022-ES-15.49a	REV:
		03